

LIVOJÄRVELTÄ RYTINKIIN

Kuvat: Martti Kaikkonen
© : Livojoki ry



NISKAKOSKI



PITKÄKOSKI

MUSTAKOSKI





SAARIKOSKI



PYYDYSSUVANTO




JOKIPOLVI




PIIKKINIVA



VENÄLÄISMUTKA



PÖLKKÄNKOSKI



JALOKOSKELTA SUVANTOA YLÄVIRTAAN





JALOKOSKI





KILSIKOSKI



An aerial photograph of a river winding through a dense forest. The river is dark and turbulent, with white rapids visible. The forest is composed of tall, thin trees, likely pines or spruces, with some yellowing foliage. The text 'MÄNTYJOEN SUU' is overlaid in white in the upper right quadrant of the image.

MÄNTYJOEN SUU



MÄNTYJOEN SUU



KARJALAINEN





SAARIKOSKI





LOUHIKOSKET



LOUHIKOSKET



RAAKKUKOSKI



KIVIKUIVAT

An aerial photograph of a winding river flowing through a dense, lush green forest. The river curves in a large loop, creating a central island of forest. The surrounding landscape is a mix of dense coniferous and deciduous trees, with some open grassy areas. The lighting is bright, suggesting a sunny day.

MATKALLA KIVIOJALLE



KIVIOJAN SUU

An aerial photograph showing a winding river cutting through a dense, green forest. The river flows from the upper left towards the lower right. The surrounding landscape is a mix of forest and open fields, with a clear horizon line in the distance under a bright sky.

MAISEMA VIISOIKEALTA
POHJOISEEN
VASEMMALLA KIVIOJA




VIISOIKIA



VIISOIKIA



SEITENOIKIA



An aerial photograph of a dense forest with a winding river. The trees are in various shades of green and yellow, suggesting an autumn setting. The river is dark and flows through the center of the forest. The text 'YLIMMÄINEN LEHMIKOSKI' is overlaid in white at the top right.

YLIMMÄINEN LEHMIKOSKI

An aerial photograph showing a dense forest of green and yellowish trees. A dark blue lake is visible in the upper left, with a stream flowing from it towards the bottom right. The forest is thick and covers most of the landscape.

YLIMMÄINEN
LEHMIKOSKI
ALAOSA

An aerial photograph of a river winding through a dense forest. The river is dark blue and flows from the top left towards the bottom center. The forest is composed of many trees with varying shades of green and yellow, suggesting a mix of species or a seasonal change. The river has some rapids or small cascades. The text 'LEHMIKOSKI' is overlaid in white capital letters in the upper middle part of the image.

LEHMIKOSKI

KOUVANJOEN SUU






SARAKOSKI





SARAVIRRAT



NIVAKOSKI



An aerial photograph showing a river meandering through a vast, dense forest. The forest is composed of a mix of green deciduous trees and taller, darker evergreen trees. The river is dark and flows from the top left towards the bottom right. A dirt road or path runs parallel to the river on the left side. In the upper right quadrant, the word "RUUHENKOSKI" is written in white, uppercase letters.

RUUHENKOSKI



PIKKURUUHI

VÄÄRÄKOSKI
Sarakilässä





KUUSILEHTO



SAARIKOSKI
Sarakylä



PUOMINKARI

An aerial photograph showing a wide river curving through a landscape. The left bank is dominated by large, vibrant green agricultural fields, with a few small buildings and a white structure visible. The right bank is a dense, dark green forest. The sky is clear and blue. The text 'NUORUNKAJOEN SUU' is overlaid in white at the top, and 'JAASKAMONOJA' is overlaid in white in the middle-right area.

NUORUNKAJOEN SUU

JAASKAMONOJA



MYLLYKOSKI

An aerial photograph of a rural landscape. A river flows from the top left towards the bottom left. A road runs vertically through the center, crossing the river via a bridge. The area is dominated by dense green forests. Several buildings are visible, including a large white-roofed structure and several smaller red-roofed buildings. The text 'RYTINKISALMI' is overlaid in the center of the image.

RYTINKISALMI