

LIVOJÄRVELTÄ RYTINKIIN


Kuvat: Martti Kaikkonen
© : Livojoki ry



NISKAKOSKI



PITKÄKOSKI



PITKÄKOSKI
Video: Jaakko Aumala

MUSTAKOSKI





SAARIKOSKI



PYDYSSUVANTO




JOKIPOLVI




PIIKKINIVA



VENÄLÄISMUTKA



PÖLKKÄNKOSKI



JALOKOSKELTA SUVANTOA YLÄVIRTAAN





JALOKOSKI





KILSIKOSKI



An aerial photograph of a river winding through a dense forest. The river is dark and turbulent, with white rapids visible. The surrounding forest is lush green, with some trees showing early autumn colors. The text 'MÄNTYJOEN SUU' is overlaid in white in the upper right quadrant of the image.

MÄNTYJOEN SUU



MÄNTYJOEN SUU



KARJALAINEN





SAARIKOSKI





LOUHIKOSKET



LOUHIKOSKET



RAAKKUKOSKI



KIVIKUIVAT

An aerial photograph of a winding river flowing through a dense, lush green forest. The river curves in a large loop, creating a central island of forest. The water is dark and reflects the surrounding greenery. The forest is composed of various types of trees, including tall evergreens and shorter deciduous trees. The overall scene is vibrant and natural.

MATKALLA KIVIOJALLE



KIVIOJAN SUU

An aerial photograph showing a wide river winding through a dense, green forest. The forest covers most of the landscape, with some open, grassy fields visible on the left side. The river flows from the upper center towards the bottom right. The sky is clear and bright, suggesting a sunny day. The overall scene is a natural, undisturbed landscape.

MAISEMA VIISOIKEALTA
POHJOISEN
VASEMMALLA KIVIOJA



VIISOIKIA



VIISOIKIA



SEITENOIKIA



An aerial photograph of a dense forest with a river winding through it. The trees are mostly green, with some showing yellow and orange hues, suggesting an autumn setting. The river is dark and flows from the top right towards the bottom left. The text 'YLIMMÄINEN LEHMIKOSKI' is overlaid in white at the top right.

YLIMMÄINEN LEHMIKOSKI

An aerial photograph showing a dark, winding river or stream that meanders through a vast, dense forest. The forest is composed of many tall, thin trees, likely conifers, with varying shades of green and some hints of yellow, suggesting a late summer or early autumn setting. The river starts in the upper left, curves to the right, then back to the left, and continues down towards the bottom right. The surrounding forest is thick and covers the entire visible landscape.

YLIMMÄINEN
LEHMIKOSKI
ALAOSA

An aerial photograph of a river winding through a dense forest. The river is dark blue and flows from the top left towards the bottom center. The forest is composed of many trees with varying shades of green and yellow, suggesting a mix of species or a seasonal change. The river has some rapids or small cascades. The text 'LEHMIKOSKI' is overlaid in white capital letters in the upper middle part of the image.

LEHMIKOSKI

KOUVANJOEN SUU






SARAKOSKI



SARAVIRRAT



NIVAKOSKI





RUUHENKOSKI





PIKKURUUHI

VÄÄRÄKOSKI
Sarakilässä





KUUSILEHTO



SAARIKOSKI
Sarakylä



PUOMINKARI

An aerial photograph showing a wide river curving through a landscape. The left bank is dominated by large, vibrant green fields, some with small buildings and a white structure. The right bank is a dense, dark green forest. The sky is clear and blue.

NUORUNKAJOEN SUU

JAASKAMONOJA



MYLLYKOSKI

An aerial photograph of a rural landscape. A river flows from the top left towards the bottom left. A road runs vertically through the center, crossing the river via a bridge. The area is dominated by dense green forests. Several buildings are visible, including a large white-roofed structure and several smaller red-roofed buildings. The text 'RYTINKISALMI' is overlaid in the center of the image.

RYTINKISALMI